










How to Use This Map

This map is intended to encourage adults and students to walk to school. Adults are responsible for choosing the best route based on their knowledge of the area and skill level of their student.

Why Walk to School?

- To get exercise!
- To see friends & neighbors!
- To improve air quality!
- To create safer streets!

Legend

-  All-Way Stop
-  Traffic Signal
-  Suggested Walking Routes
-  1/4 Mile - 7 Minute Walk
-  1/2 Mile - 15 Minute Walk
-  School Campus
-  Park/Open Space

This map is intended for informational purposes only. The City of San Bernardino and the local school district do not guarantee the safety of these routes or persons utilizing them and assumes no responsibility or liability.

